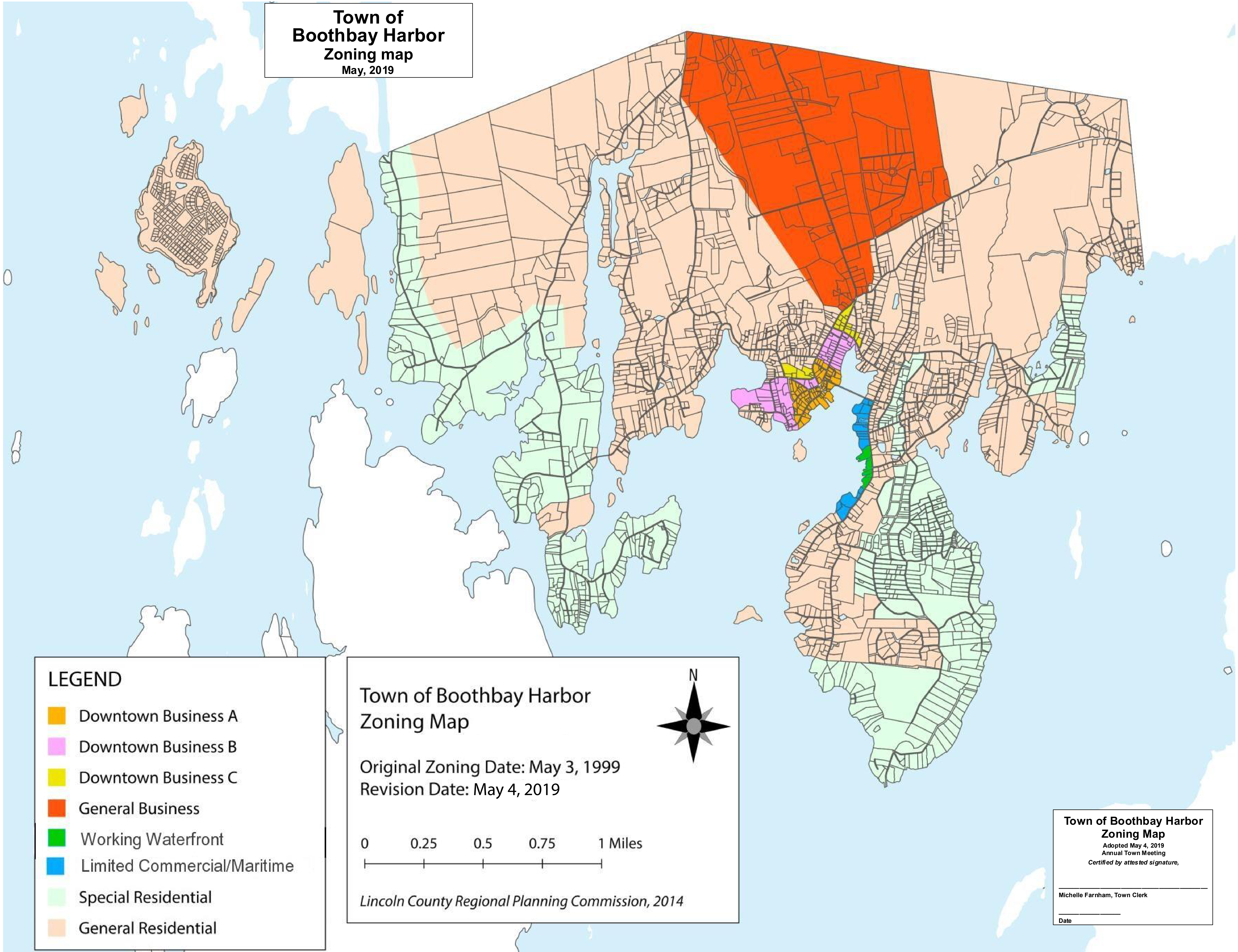


**Town of
Boothbay Harbor
Zoning map**
May, 2019




LEGEND

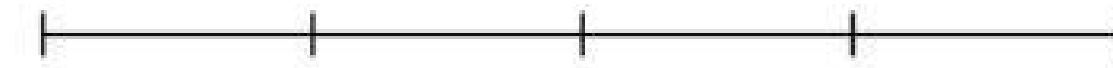
-  Downtown Business A
-  Downtown Business B
-  Downtown Business C
-  General Business
-  Working Waterfront
-  Limited Commercial/Maritime
-  Special Residential
-  General Residential

**Town of Boothbay Harbor
Zoning Map**

Original Zoning Date: May 3, 1999
Revision Date: May 4, 2019



0 0.25 0.5 0.75 1 Miles



Lincoln County Regional Planning Commission, 2014

**Town of Boothbay Harbor
Zoning Map**
Adopted May 4, 2019
Annual Town Meeting
Certified by attested signature,

Michelle Farnham, Town Clerk

Date _____